

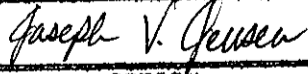


OREGON PUBLIC LAND CORNER REPORT / RESTORATION REPORT
Tillamook County Surveyor's Office

SECTION: SW COR 5	TOWNSHIP 3 South	RANGE 10 West
COUNTY: Tillamook		DATE: 5-01-09
CORNER DESIGNATION: The Section Corner common to Sections 5, 6, 7 and 8, T. 3 S., R. 10 W., W.M.		(Please check one)
		<input checked="" type="checkbox"/> Condition Report Only
		<input type="checkbox"/> Restoration
		<input type="checkbox"/> Rewitness
		<input type="checkbox"/> Unrecorded
		<input type="checkbox"/> Reset at surface
		<input type="checkbox"/> Referenced Out
Previous Rewitnesses, Restorations and Surveys, etc: BLM Field Notes Volume: OR-R0337 Pages 320-321, GLO 3S10 Pg. 60 (1890), Re-survey BLM Field Notes Volume: OR-R0545 Page 136-137 (1933) same as Book 3 Page 206, Map B-292, Book 1 Page 94 (1951) same as Book 4 Page 85, Leonard Whitmore Rewitness #571 Page 3 (1976), Rewitness #571 Page 1 and 2 (1981), Map B-1458, Tillamook County Survey Records.		
Found Monument(s) and Accessories (Condition & Source): Found a 3" Tillamook County Brass Cap in tile and cement, in good condition. The monument is stamped as shown hereon. Tied the monument conventionally using GPS established control. The Oregon North Zone State Plane in NAD 83/91 grid coordinate position for the monument is N = 626323.181, E = 7316767.450, U.S. Feet. Found a hat section post with tags 1.5' South of the monument. Found a carsonite post bearing South 3.0' and West 3.0' from monument. Found 3' long, 2" diameter iron pipe lying down next to monument. (1933 G.L.O.) – Did not find the (12" diameter Hemlock bearing N 42° E 36 lks.). (1933 G.L.O.) – Did not find the (20" diameter Hemlock bearing S 79° E 45 lks.). (1933 G.L.O.) – Did not find the (12" diameter Hemlock bearing S 72° W 11 lks.). (1933 G.L.O.) – Did not find the (20" diameter Hemlock bearing N 42° W 43 lks.). (1933 G.L.O.) – Did not find the (16" diameter Hemlock bearing N 66° E 79 lks.). (L. Whitmore 1976) – Found 17" diameter (was 8") Fir bearing (N 32° W 2.5'), healed scar and tags. (L. Whitmore 1976) – Found (10" diameter Fir bearing S 56° W 8.3'), healed scar and tags. (L. Whitmore 1976) – Found 16" diameter (was 9") Hemlock bearing (S 86° E 9.5'), healed scar and tag. (L. Whitmore 1976) – Found 24" diameter (was 14") Fir bearing (N 29° E 9.6'), healed scar and tag. (Rewitness #571) – Found rotten Stump bearing (South 20'), U.S.F.S. tag. () Indicates record information from Tillamook County Survey Records.		
Monument Set (Procedures and Description): Not applicable.	Sketch of Found Monument: 	
New accessories set: Set a 5/8" X 30" iron rod with a red plastic cap marked, "Tillamook Co. Survey", in clear cut for occupy point to conventionally tie the monument. The Oregon North Zone State Plane grid coordinate in NAD 83/91 is N = 626160.220, E = 7316564.165. Set a 5/8" X 30" iron rod with a red plastic cap marked, "Tillamook Co. Survey", on south edge of gravel logging road as a backsight point to conventionally tie the monument. The Oregon North Zone State Plane in NAD 83/91 grid coordinate for said point is N = 625771.071, E = 7316089.826.		
New Bearing Trees set: Not applicable.		
Location & Comments: Corner is located approx. 70' West of a South running creek. In an East/West running tree line.		
Firm / Agency Address: TILLAMOOK COUNTY SURVEYOR'S OFFICE 201 Laurel Avenue Tillamook, Oregon 97141		SURVEYOR'S SEAL
Party Chief: Joe Jensen, P.L.S. 60067, Survey Supervisor		
Notes:		
Witnesses: Danny R. McNutt, P.L.S. 49230, Tillamook County Surveyor. Michael R. Rice, L.S.I. 16723, Survey Technician		